

Public Transportation and Rail Map




ROBESON COUNTY

DRAFT




Comprehensive Transportation Plan

Plan date: December 11, 2008




Bus Routes

-  Existing
-  Needs Improvement
-  Recommended




Fixed Guideway

-  Existing
-  Needs Improvement
-  Recommended



Operational Strategies

-  Existing
-  Needs Improvement
-  Recommended



Rail Corridor

-  Active
-  Inactive
-  Recommended



High Speed Rail Corridor

-  Existing
-  Recommended



Rail Stops

-  Existing
-  Recommended

Intermodal Connector

-  Existing
-  Recommended

Park and Ride Lot

-  Existing
-  Recommended



Sheet 3 of 5

Base map date: June 2006

Refer to CTP document for more details

