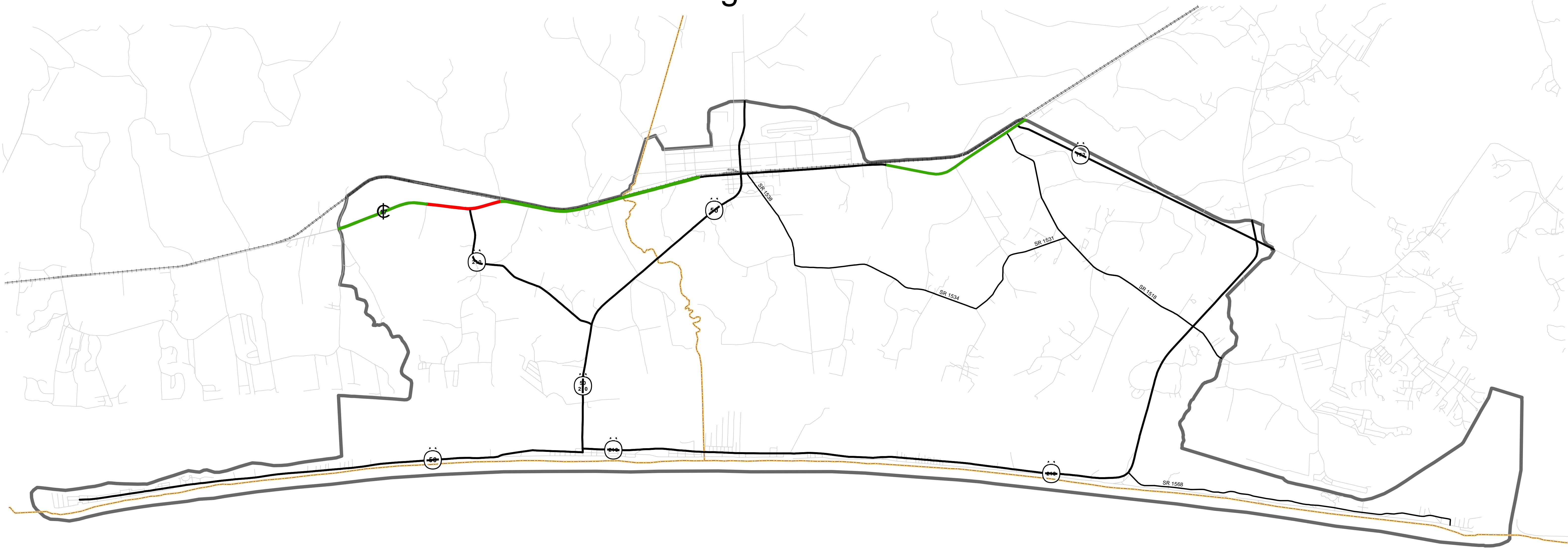


Existing Conditions



Legend


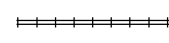






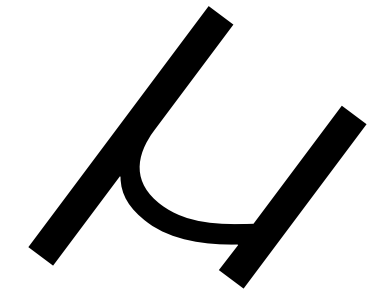
-  COUNTY BOUNDARY
-  RAILROADS
-  PLANNING AREA
-  Other Network Routes
-  Boulevard, Existing
-  Expressway, Existing
-  Major Thoroughfare, Existing
-  Minor Thoroughfare, Existing

FIGURE #

2005 EXISTING CONDITIONS



AREA OF TOPSAIL ISLAND

PENDER AND ONSLOW COUNTIES
NORTH CAROLINA

PREPARED BY THE
NORTH CAROLINA DEPARTMENT OF TRANSPORTATION
TRANSPORTATION PLANNING BRANCH
IN COOPERATION WITH THE

U.S. DEPARTMENT OF TRANSPORTATION
FEDERAL HIGHWAY ADMINISTRATION

BASE MAP DATE: DECEMBER 1, 2005