






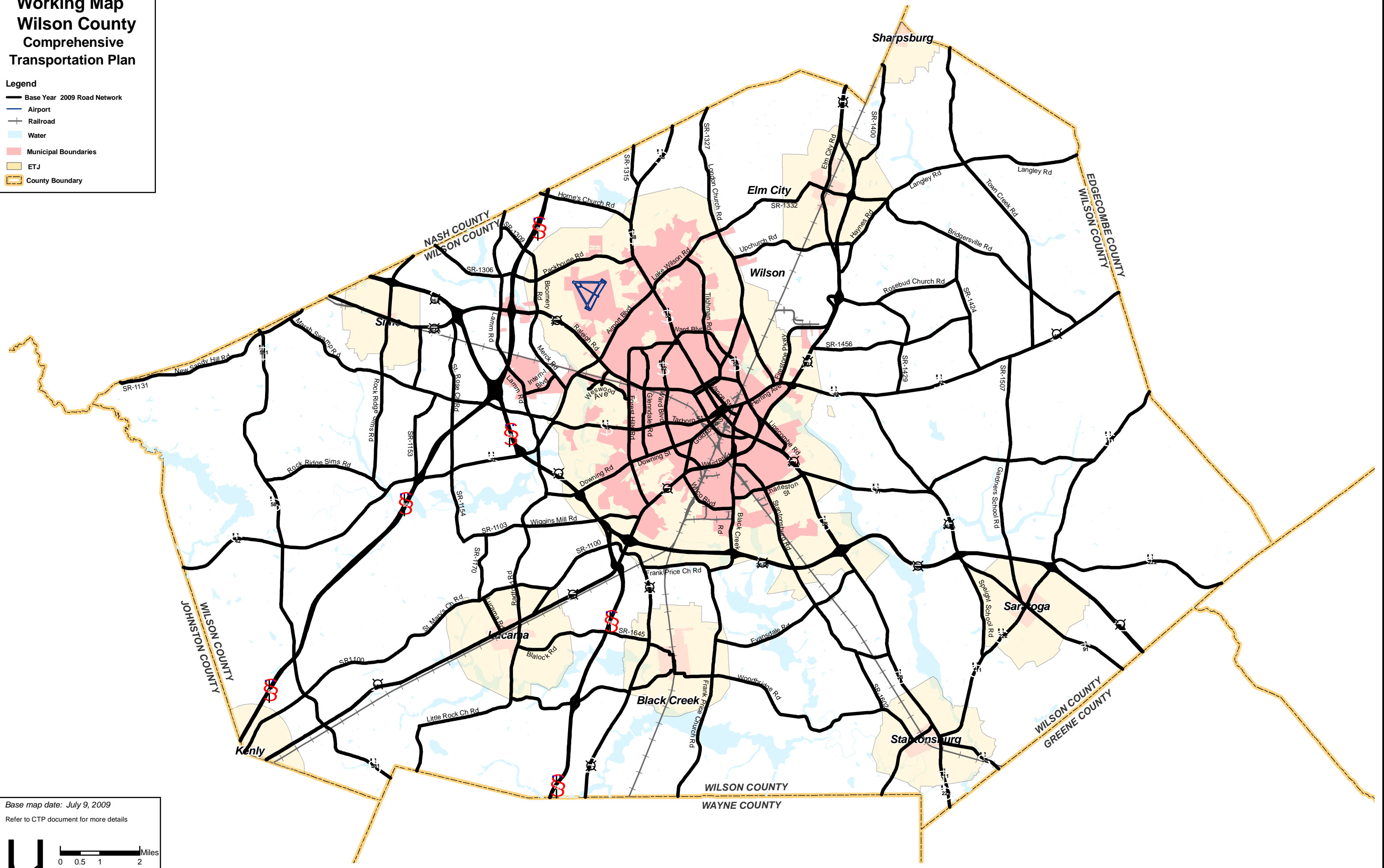


Working Map Wilson County Comprehensive Transportation Plan

Legend

-  Base Year 2009 Road Network
-  Airport
-  Railroad
-  Water
-  Municipal Boundaries
-  ETJ
-  County Boundary



Base map date: July 9, 2009
Refer to CTP document for more details

