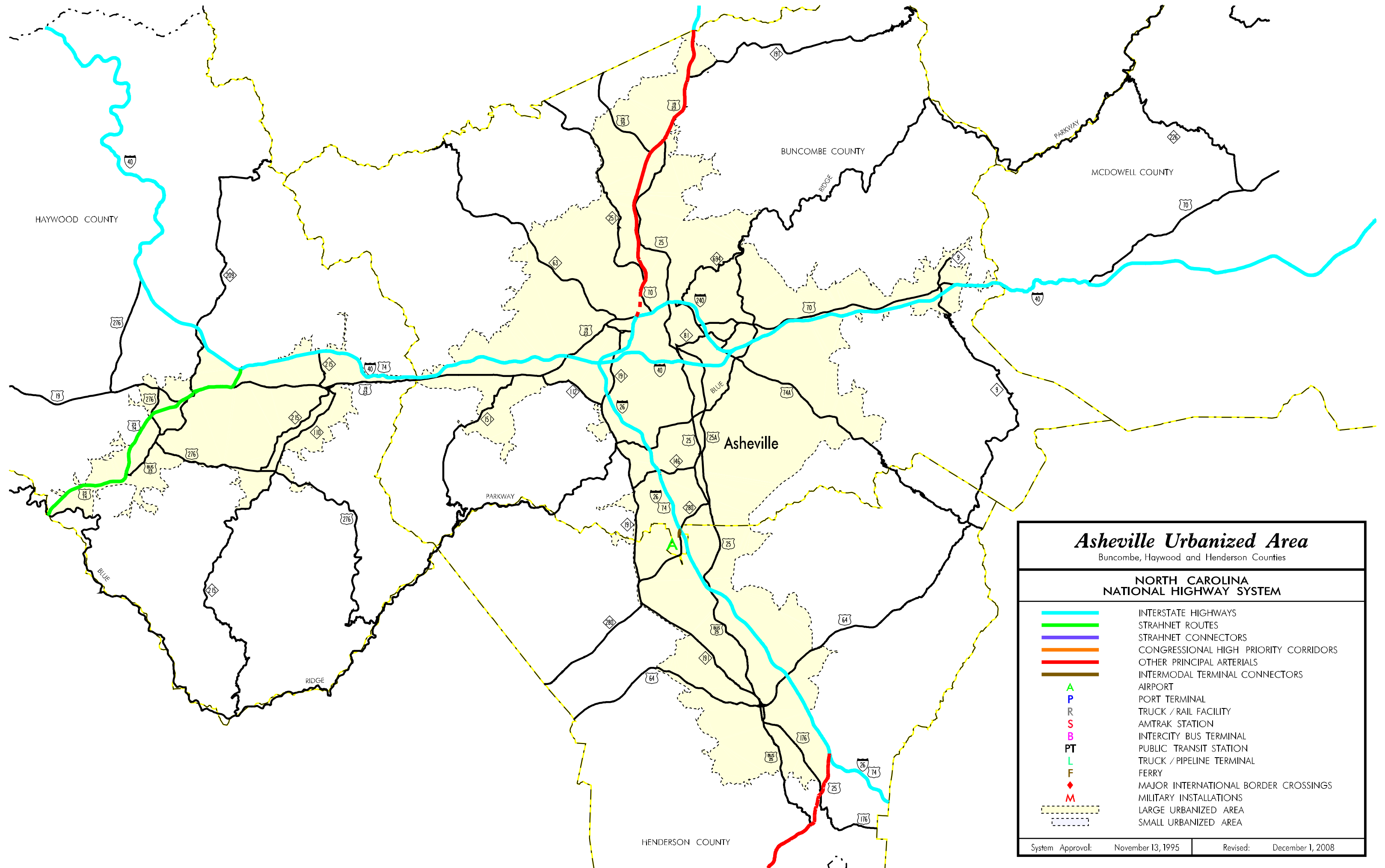


DIVISION 14

NORTH CAROLINA NATIONAL HIGHWAY SYSTEM

	INTERSTATE HIGHWAYS
	STRAHNET ROUTES
	STRAHNET CONNECTORS
	CONGRESSIONAL HIGH PRIORITY CORRIDORS
	OTHER PRINCIPAL ARTERIALS
	INTERMODAL TERMINAL CONNECTORS
	AIRPORT
	PORT TERMINAL
	TRUCK / RAIL FACILITY
	AMTRAK STATION
	INTERCITY BUS TERMINAL
	PUBLIC TRANSIT STATION
	TRUCK / PIPELINE TERMINAL
	FERRY
	MAJOR INTERNATIONAL BORDER CROSSINGS
	MILITARY INSTALLATIONS
	LARGE URBANIZED AREA
	SMALL URBANIZED AREA

System Approval: November 13, 1995 Revised: December 1, 2008



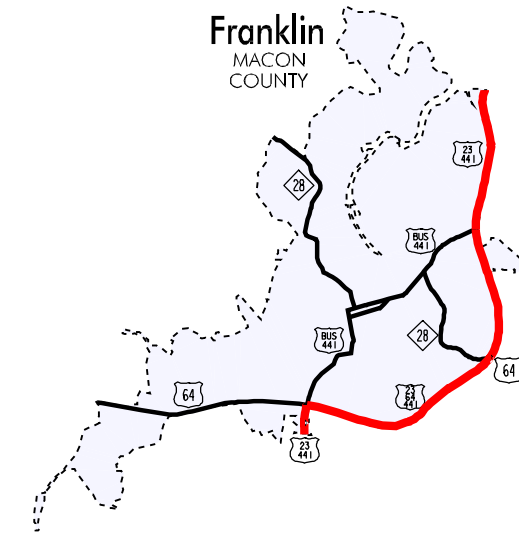
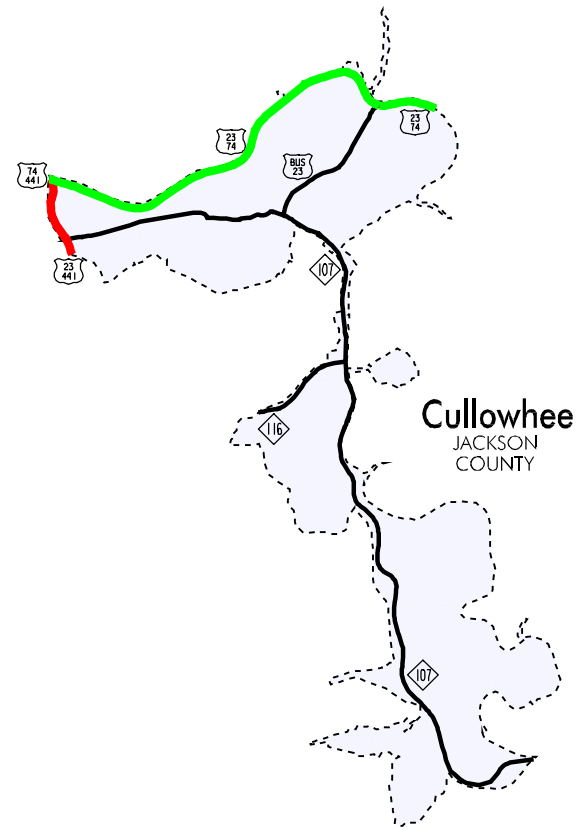
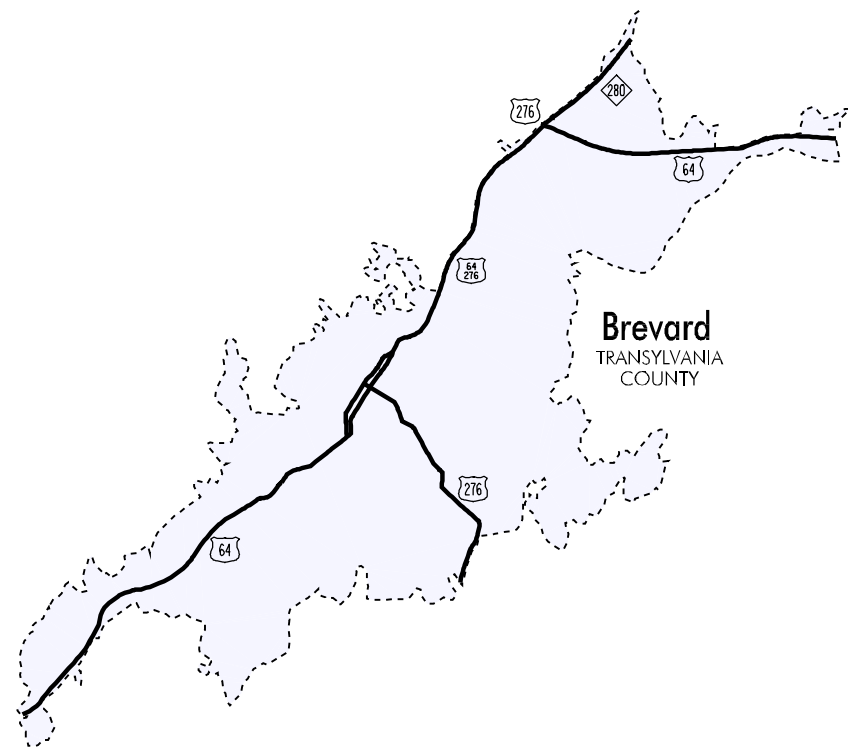
Asheville Urbanized Area

Buncombe, Haywood and Henderson Counties

NORTH CAROLINA NATIONAL HIGHWAY SYSTEM

- INTERSTATE HIGHWAYS
- STRAHNET ROUTES
- STRAHNET CONNECTORS
- CONGRESSIONAL HIGH PRIORITY CORRIDORS
- OTHER PRINCIPAL ARTERIALS
- INTERMODAL TERMINAL CONNECTORS
- A AIRPORT
- P PORT TERMINAL
- R TRUCK / RAIL FACILITY
- S AMTRAK STATION
- B INTERCITY BUS TERMINAL
- PT PUBLIC TRANSIT STATION
- L TRUCK / PIPELINE TERMINAL
- F FERRY
- ◆ MAJOR INTERNATIONAL BORDER CROSSINGS
- ◆ MILITARY INSTALLATIONS
- LARGE URBANIZED AREA
- SMALL URBANIZED AREA

System Approval: November 13, 1995 Revised: December 1, 2008



Division 14 – Small Urban Area

NORTH CAROLINA NATIONAL HIGHWAY SYSTEM

	INTERSTATE HIGHWAYS
	STRAHNET ROUTES
	STRAHNET CONNECTORS
	CONGRESSIONAL HIGH PRIORITY CORRIDORS
	OTHER PRINCIPAL ARTERIALS
	INTERMODAL TERMINAL CONNECTORS
	AIRPORT
	PORT TERMINAL
	TRUCK / RAIL FACILITY
	AMTRAK STATION
	INTERCITY BUS TERMINAL
	PUBLIC TRANSIT STATION
	TRUCK / PIPELINE TERMINAL
	FERRY
	MAJOR INTERNATIONAL BORDER CROSSINGS
	MILITARY INSTALLATIONS
	LARGE URBANIZED AREA
	SMALL URBANIZED AREA

System Approval: November 13, 1995

Revised: December 1, 2008