

















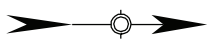
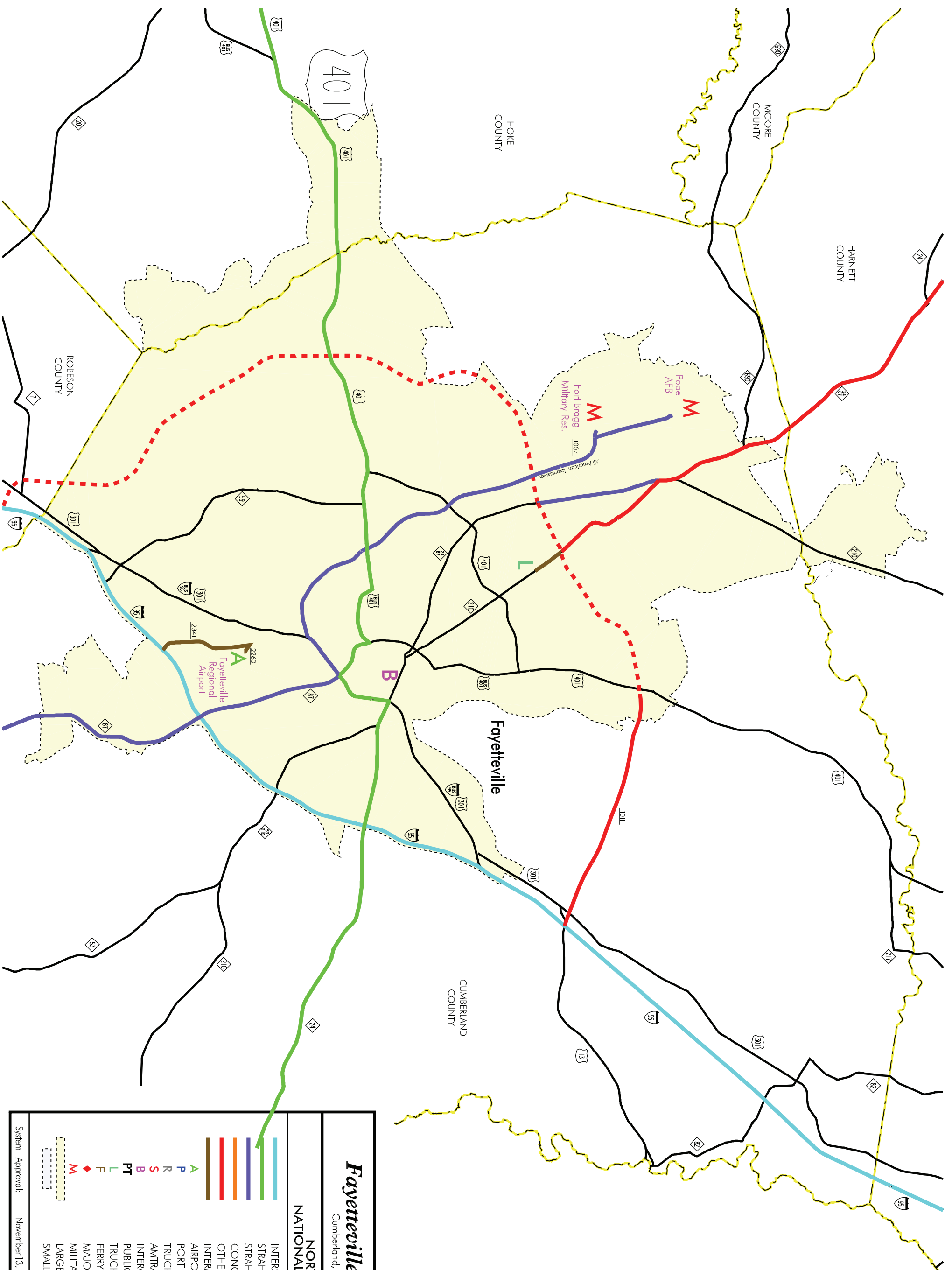


DIVISION 8

NORTH CAROLINA NATIONAL HIGHWAY SYSTEM

- | | |
|---|---------------------------------------|
|  | INTERSTATE HIGHWAYS |
|  | STRAHNET ROUTES |
|  | STRAHNET CONNECTORS |
|  | CONGRESSIONAL HIGH PRIORITY CORRIDORS |
|  | OTHER PRINCIPAL ARTERIALS |
|  | INTERMODAL TERMINAL CONNECTORS |
|  | AIRPORT |
|  | PORT TERMINAL |
|  | TRUCK / RAIL FACILITY |
|  | AMTRAK STATION |
|  | INTERCITY BUS TERMINAL |
|  | PUBLIC TRANSIT STATION |
|  | TRUCK / PIPELINE TERMINAL |
|  | FERRY |
|  | MAJOR INTERNATIONAL BORDER CROSSINGS |
|  | MILITARY INSTALLATIONS |
|  | LARGE URBANIZED AREA |
|  | SMALL URBANIZED AREA |























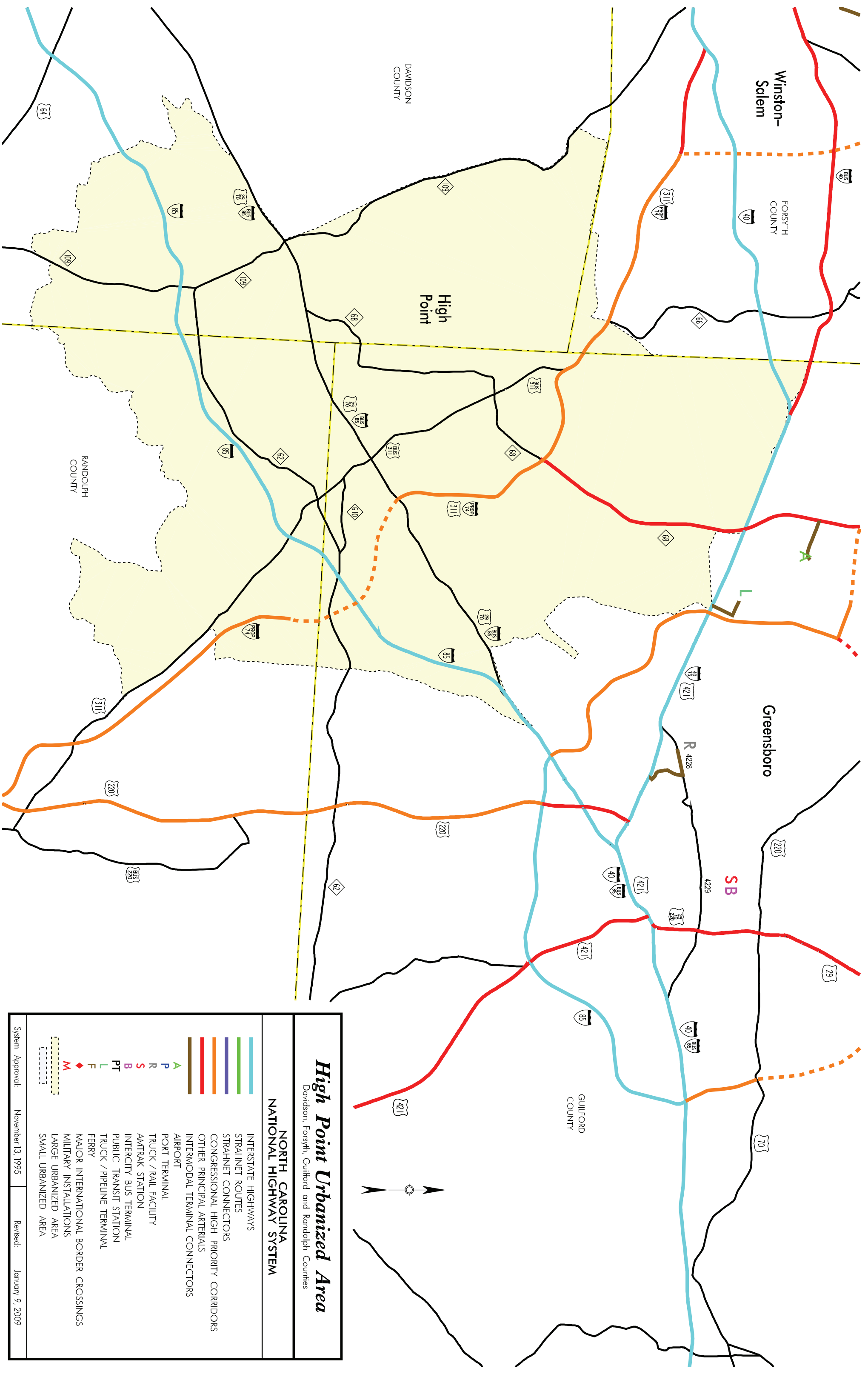
Fayetteville Urbanized Area

Cumberland, Harnett and Hoke Counties

NORTH CAROLINA NATIONAL HIGHWAY SYSTEM

-  INTERSTATE HIGHWAYS
-  STRAHNET ROUTES
-  STRAHNET CONNECTORS
-  CONGRESSIONAL HIGH PRIORITY CORRIDORS
-  OTHER PRINCIPAL ARTERIALS
-  INTERMODAL TERMINAL CONNECTORS
-  AIRPORT
-  PORT TERMINAL
-  TRUCK / RAIL FACILITY
-  AMTRAK STATION
-  INTERCITY BUS TERMINAL
-  PUBLIC TRANSIT STATION
-  TRUCK / PIPELINE TERMINAL
-  FERRY
-  MAJOR INTERNATIONAL BORDER CROSSINGS
-  MILITARY INSTALLATIONS
-  LARGE URBANIZED AREA
-  SMALL URBANIZED AREA

System Approval: November 13, 1995 Revised: December 1, 2008



High Point Urbanized Area

Davidson, Forsyth, Guilford and Randolph Counties

NORTH CAROLINA NATIONAL HIGHWAY SYSTEM

- INTERSTATE HIGHWAYS
- STRAHNET ROUTES
- STRAHNET CONNECTORS
- CONGRESSIONAL HIGH PRIORITY CORRIDORS
- OTHER PRINCIPAL ARTERIALS
- INTERMODAL TERMINAL CONNECTORS
- A** AIRPORT
- P** PORT TERMINAL
- R** TRUCK / RAIL FACILITY
- R** AMTRAK STATION
- S** INTERCITY BUS TERMINAL
- B** PUBLIC TRANSIT STATION
- PT** TRUCK / PIPELINE TERMINAL
- L** FERRY
- F** MAJOR INTERNATIONAL BORDER CROSSINGS
- MILITARY INSTALLATIONS
- LARGE URBANIZED AREA
- SMALL URBANIZED AREA

System Approval: November 13, 1995 Revised: January 9, 2009

