

















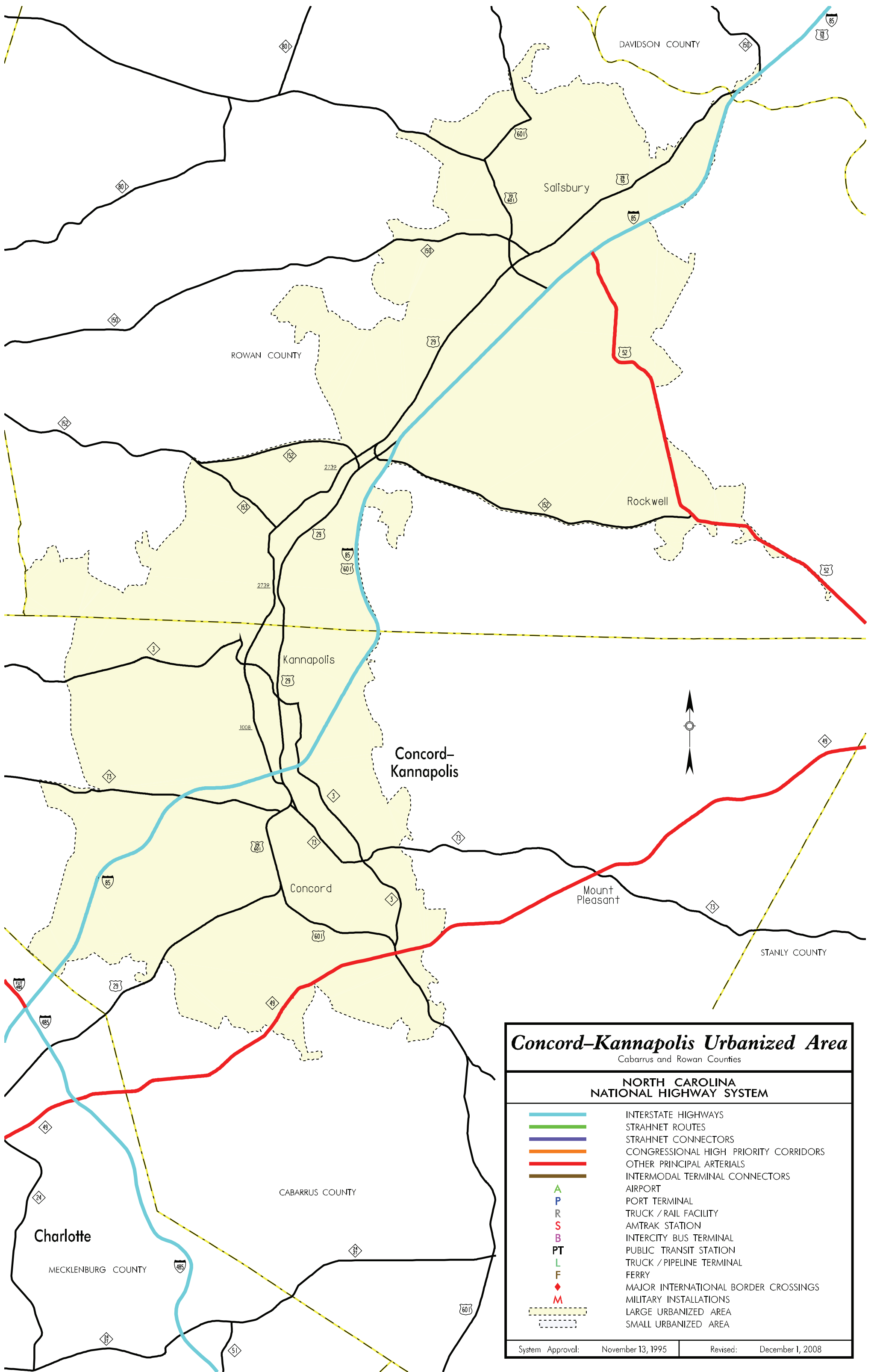


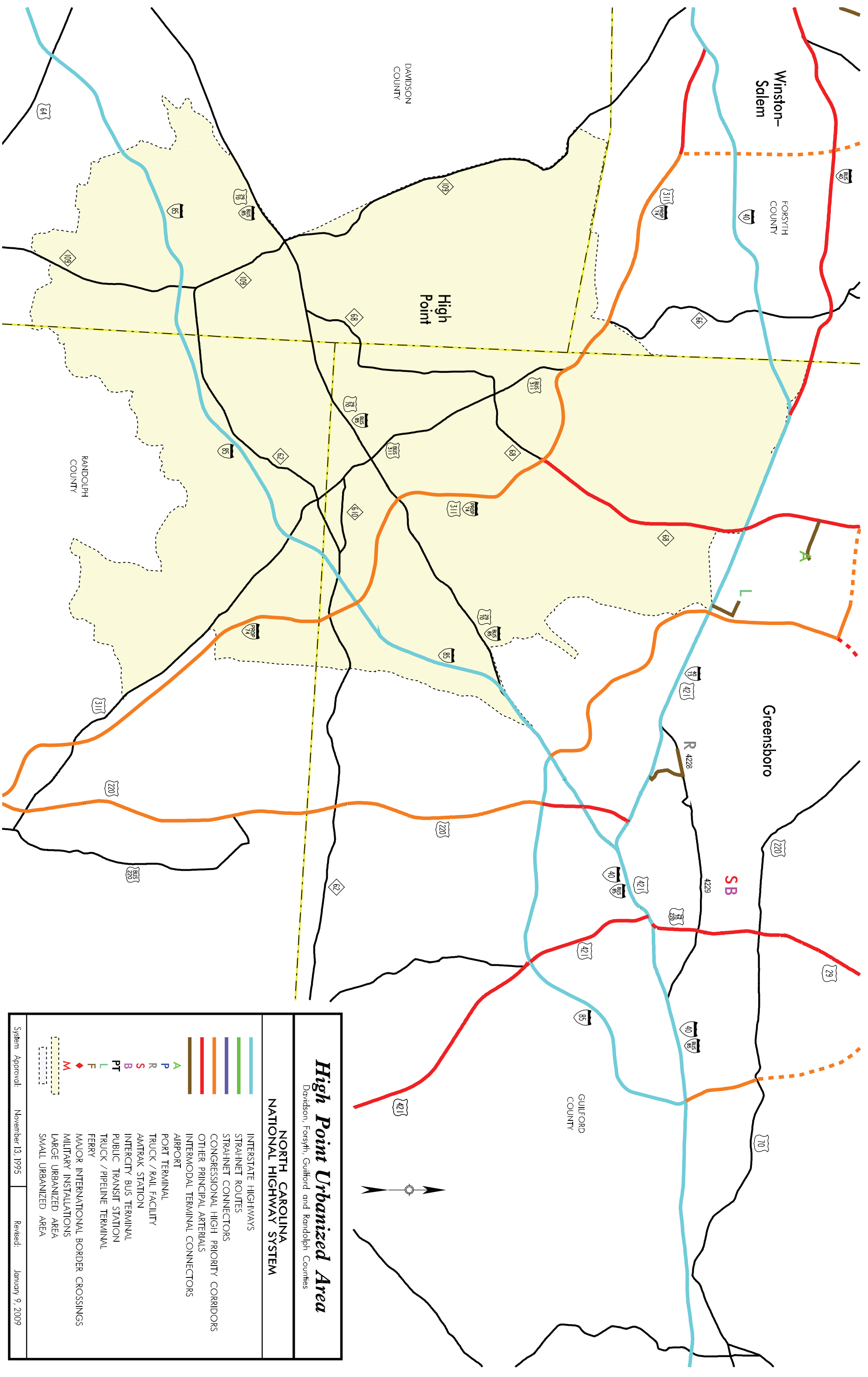
<i>DIVISION 9</i>	
NORTH CAROLINA NATIONAL HIGHWAY SYSTEM	
	INTERSTATE HIGHWAYS
	STRAHNET ROUTES
	STRAHNET CONNECTORS
	CONGRESSIONAL HIGH PRIORITY CORRIDORS
	OTHER PRINCIPAL ARTERIALS
	INTERMODAL TERMINAL CONNECTORS
	AIRPORT
	PORT TERMINAL
	TRUCK / RAIL FACILITY
	AMTRAK STATION
	INTERCITY BUS TERMINAL
	PUBLIC TRANSIT STATION
	TRUCK / PIPELINE TERMINAL
	FERRY
	MAJOR INTERNATIONAL BORDER CROSSINGS
	MILITARY INSTALLATIONS
	LARGE URBANIZED AREA
	SMALL URBANIZED AREA
System Approval:	November 13, 1995
Revised:	January 9, 2009



Concord-Kannapolis Urbanized Area
Cabarrus and Rowan Counties

NORTH CAROLINA NATIONAL HIGHWAY SYSTEM	
	INTERSTATE HIGHWAYS
	STRAHNET ROUTES
	STRAHNET CONNECTORS
	CONGRESSIONAL HIGH PRIORITY CORRIDORS
	OTHER PRINCIPAL ARTERIALS
	INTERMODAL TERMINAL CONNECTORS
	AIRPORT
	PORT TERMINAL
	TRUCK / RAIL FACILITY
	AMTRAK STATION
	INTERCITY BUS TERMINAL
	PUBLIC TRANSIT STATION
	TRUCK / PIPELINE TERMINAL
	FERRY
	MAJOR INTERNATIONAL BORDER CROSSINGS
	MILITARY INSTALLATIONS
	LARGE URBANIZED AREA
	SMALL URBANIZED AREA

System Approval: November 13, 1995 Revised: December 1, 2008



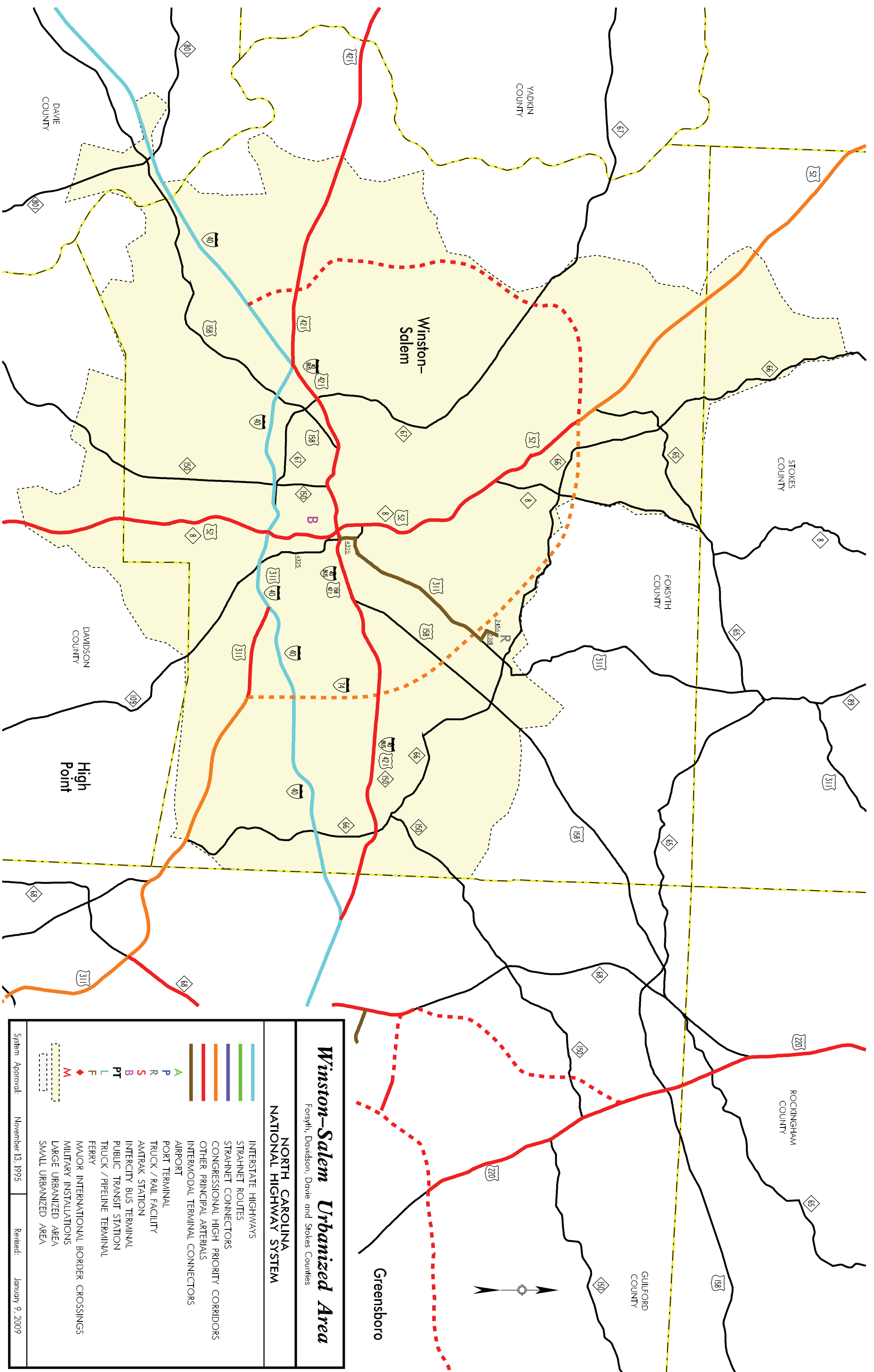
High Point Urbanized Area

Davidson, Forsyth, Guilford and Randolph Counties

NORTH CAROLINA NATIONAL HIGHWAY SYSTEM

- INTERSTATE HIGHWAYS
- STRAHNET ROUTES
- STRAHNET CONNECTORS
- CONGRESSIONAL HIGH PRIORITY CORRIDORS
- OTHER PRINCIPAL ARTERIALS
- INTERMODAL TERMINAL CONNECTORS
- A** AIRPORT
- R** PORT TERMINAL
- R** TRUCK / RAIL FACILITY
- S** AMTRAK STATION
- B** INTERCITY BUS TERMINAL
- PT** PUBLIC TRANSIT STATION
- T** TRUCK / PIPELINE TERMINAL
- F** FERRY
- MAJOR INTERNATIONAL BORDER CROSSINGS
- MILITARY INSTALLATIONS
- LARGE URBANIZED AREA
- SMALL URBANIZED AREA



















System Approval: November 13, 1995 Revised: January 9, 2009



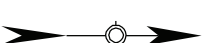
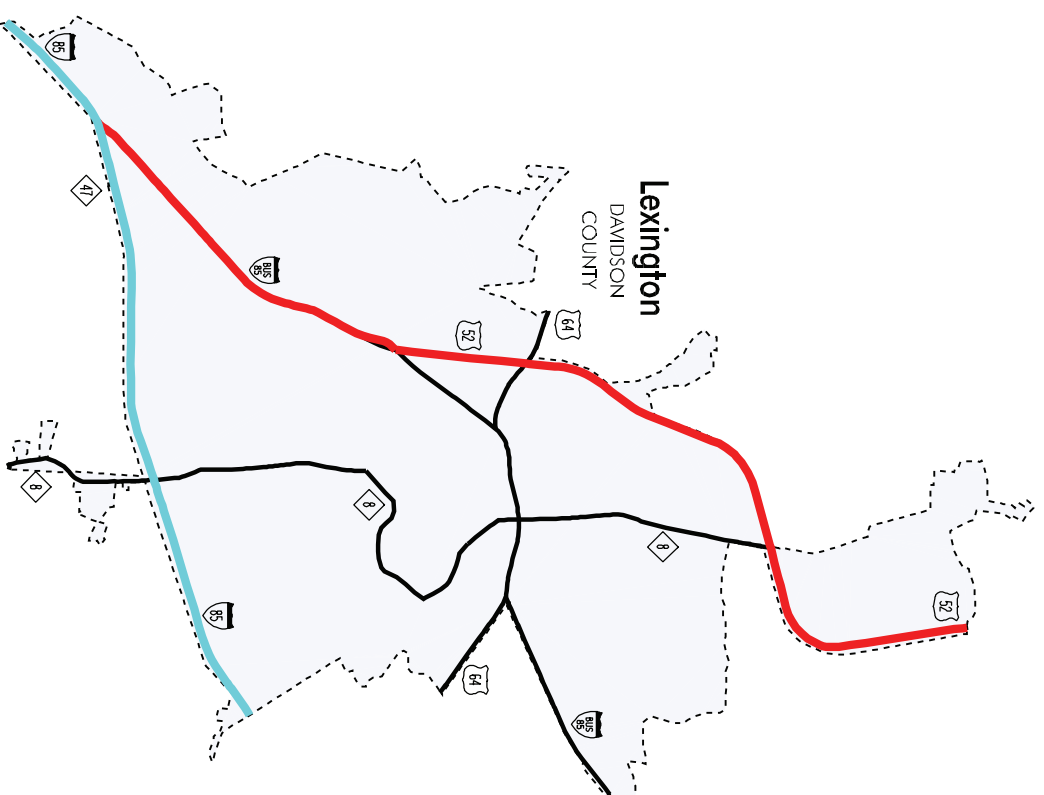
Winston-Salem Urbanized Area

Forsyth, Davidson, Davie and Stokes Counties

NORTH CAROLINA NATIONAL HIGHWAY SYSTEM



















-  INTERSTATE HIGHWAYS
-  STRAHNET ROUTES
-  STRAHNET CONNECTORS
-  CONGRESSIONAL HIGH PRIORITY CORRIDORS
-  OTHER PRINCIPAL ARTERIALS
-  INTERMODAL TERMINAL CONNECTORS
-  AIRPORT
-  PORT TERMINAL
-  TRUCK / RAIL FACILITY
-  AMTRAK STATION
-  INTERCITY BUS TERMINAL
-  PUBLIC TRANSIT STATION
-  TRUCK / PIPELINE TERMINAL
-  FERRY
-  MAJOR INTERNATIONAL BORDER CROSSINGS
-  MILITARY INSTALLATIONS
-  LARGE URBANIZED AREA
-  SMALL URBANIZED AREA

System Approval: November 13, 1995 Revised: January 9, 2009



Division 9 – Small Urban Area

NORTH CAROLINA NATIONAL HIGHWAY SYSTEM

	INTERSTATE HIGHWAYS
	STRAHNET ROUTES
	STRAHNET CONNECTORS
	CONGRESSIONAL HIGH PRIORITY CORRIDORS
	OTHER PRINCIPAL ARTERIALS
	INTERMODAL TERMINAL CONNECTORS
	AIRPORT
	PORT TERMINAL
	TRUCK / RAIL FACILITY
	AMTRAK STATION
	INTERCITY BUS TERMINAL
	PUBLIC TRANSIT STATION
	TRUCK / PIPELINE TERMINAL
	FERRY
	MAJOR INTERNATIONAL BORDER CROSSINGS
	MILITARY INSTALLATIONS
	LARGE URBANIZED AREA
	SMALL URBANIZED AREA